

BULLETIN

International 3 – Days – OL

18.05.2024 German Championship Middle Distance (WRE)

19.05.2024 National Ranking Event Long Distance

20.05.2024 National Ranking Event Sprint (WRE)



Grußwort

The major of Wilsdruff has been so kind and provided us a warm welcome for all guests and competitors. Please feel free to translate it with your own used device.

Liebe Wettkämpfer,
sehr geehrte Gäste,

ich freue mich, Sie in Wilsdruff zu den Deutschen Meisterschaften im Orientierungslauf, begrüßen zu dürfen.



Die Stadt Wilsdruff liegt, eingebettet in eine reizvolle landschaftliche Umgebung, unmittelbar vor den Toren der Sächsischen Landeshauptstadt Dresden. Sie bietet für ihre ca. 14.700 Einwohner ein attraktives Wohn- und Lebensumfeld. Zahlreiche individuelle Einkaufsmöglichkeiten, ärztliche Grundversorgung, Kindertagesstätten, Grundschulen, Oberschule, Gymnasium sowie Seniorenresidenzen stehen in Wilsdruff und den 13 Ortsteilen zur Verfügung. Spiel- und Sportplätze, Wander- und Radwege bieten Möglichkeiten zur individuellen Freizeitgestaltung. Auch die Dorfgemeinschaftshäuser in den Ortsteilen und das „Stadt- und Vereinshaus – Kleinbahnhof Wilsdruff“ stehen zur Nutzung bereit. Ob individuell oder in einem der über 80 Vereine – vielfältig ist die Palette der Angebote.

Die Geschichte der Stadt Wilsdruff reicht zurück ins dreizehnte Jahrhundert. Noch heute findet der aufmerksame Betrachter Zeugnisse aus dieser Zeit. Sachkundig und liebevoll werden in allen Ortsteilen der Stadt historisch bedeutsame Zeitzeugnisse durch engagierte ehrenamtlich Tätige bewahrt und gepflegt. Aber auch neu Entstandenes erringt Aufmerksamkeit. Neue Wohnanlagen, Geschäftsgebäude, wunderschön sanierte Häuser und gepflegte Grünanlagen prägen die eigenständigen Ortsbilder.

Den Gewerbebetrieben und Handwerkern eröffnet sich durch die Autobahnanschlussstellen zur A 4 und A 17 eine hervorragende Verkehrsanbindung. Gut ausgelastete Gewerbegebiete bieten interessierten Gewerbetreibenden günstige Produktions- und Entwicklungsmöglichkeiten in Nachbarschaft namhafter Betriebe.

Tauchen Sie ein in die Geschichte und Gegenwart unserer Stadt. Nehmen Sie sich die Zeit und informieren Sie sich über unsere Stadt mit ihren Ortsteilen. Schnell werden Sie spüren, dass wir Jung und Alt eine liebens- und lebenswerte Heimat bieten.

Es grüßt Sie herzlich
Ihr Bürgermeister

Ralf Rother

WILSDRUFF
Wirtschaft • Wohnen • Wohlfühlen





Content

	page
Grußwort	1
Schedule	3
Journey and location	4
General information	5
Second Hand booth	6
Logistics Competition Centre Mohorn Grund	7
Competition Centre 18.05. and 19.05.	8
18.05. German Championship Middle Distance (WRE)	9
Ceremony DM Mittel	11
19.05. National Ranking Event Long Distance	12
Logistics Competition Centre Wilsdruff	15
Competition Centre 20.05.	16
20.05. National Ranking Event Sprint Distance (WRE)	17
Organisation Team	19
Thank you!	20



Schedule

Friday, 17.05.24

19 o'clock Opening accommodation, Saubachtalhalle, Wilsdruff
19 – 22 o'clock Opening event office, Saubachtalhalle Wilsdruff

Saturday, 18.05.24

11 o'clock Opening Event Office and Competition Centre (Mohorn Grund)
12:30 – 15:00 o'clock Saubachtalhalle is closing
13 o'clock first start
13 – 14:45 o'clock open start for open courses, W10, M10, W/M-12b
ca. 16:45 o'clock flower ceremony for WRE
17:30 o'clock Closing of finish
18 o'clock Opening Parkstadion Wilsdruff, catering
19 o'clock Price giving ceremony in Wilsdruff

Sunday, 19.05.24

9 o'clock Opening Event Office and Competition Centre (Mohorn Grund)
10– 13.30 o'clock Saubachtalhalle is closing
10 o'clock first start
10:30 – 12:30 o'clock open start for open courses, W10, M10, W/M-12b
16 o'clock Closing of finish

Monday, 20.05.24

9 o'clock Opening Event Office and Competition Centre (Saubachtalhalle)
10 o'clock first start
10:15 – 11:45 o'clock open start for open courses, W10, M10, W/M-12b
13 o'clock flower ceremony WRE and ceremony for 3 days ranking in CC
13:30 o'clock Closing of finish
14 o'clock Saubachtalhalle is closing

Journey and location

Coordinates: Event office 17.05./ accommodation/ CC 20.05
 Wilsdruff, Saubachtalhalle (Nossener Straße 21b)
 51.0506227, 13.5328574

CC 18. +19.05.
 Mohorn Grund
 50.998547, 13.479855

By car:

from highway A4 coming from west, exit Wilsdruff, drive on Meißner Straße in direction to Wilsdruff, go Wielandstraße to Nossener Straße, Saubbachtalhalle will be signed

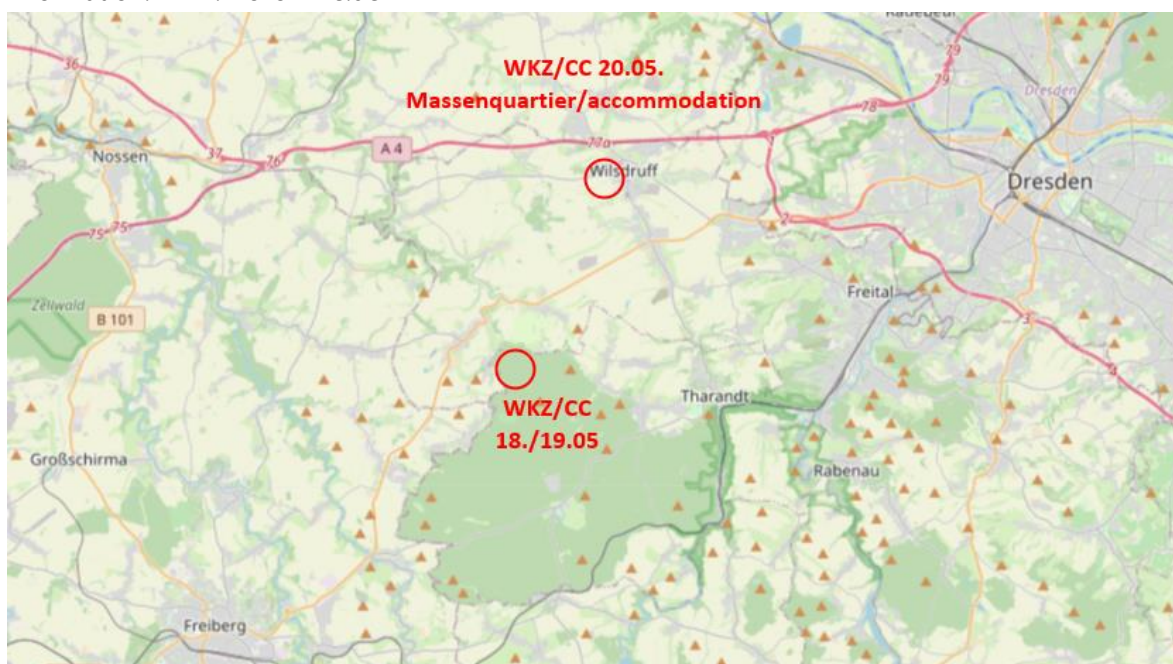
ATTENTION! The exit „Wilsdruff“ is closed coming from east direction, Dresden!

Please use in Dresden West highway A17 to exit „Dresden Gorbitz“, use B173 to Kesseldorf, right to Wilsdruff. On Saturday and Sunday directly to CC use B173 in direction to Freiberg until Mohorn-Grund.

Distance from accommodation to CC Saturday and Sunday: 11 km
 Approach through Grumbach, B173 in direction to Freiberg

Public transport:

by train to Dresden main station (Hauptbahnhof/ HBF), direct bus connection to Wilsdruff #333 or #424, information: www.vvo-online.de



Parking CC 18./19.05.:

Coming from street B173 to Mohorn-Grund there will be instructors for the parking areas P1 – P3. Please follow the instructions of the team to ensure there is enough space for everyone.

Parking tickets: One Day parking: 2,- € (white ticket)
 3-Day parking 5,- € (yellow ticket)

Please put the ticket visible in the front window shield of your car!



General information

Insurance: Competitors need to have their own insurance. No liability from organizer and organizing club, owner of properties or authorities.

Duty of supervision and consideration:

We would like to point out that dogs must always be supervised in the CC area, especially in areas where there are many children. Mutual consideration is required!

Control system: Controls with typical red-white control with SI-station
SPORTident
Air+ mode (contact-free) is activated
For the WRE categories there will be an additional alternative control system (needle punch) in case the SI station fails.
All SI Cards are possible. SI cards can be rented in the event office.

Results: Liversults, QR Code in the information for each day
Results will be published in O-Manager and IOF eventor.

<u>Ceremony:</u>	DM Middle Distance 18.05.	Place 1- 6 Championship and Children courses Medals, diplomas
	WRE ranking 18.05.	Flower ceremony in the CC
	3-Day ranking 20.05.	Place 1 – 3 for all classes, not W/M-12b and open courses
	WRE ranking 20.05.	Flower ceremony in the CC

Termination of race: If a competitor terminates the race early, please come to the finish and give a note.

Complaints: Complaints have to be made based on German WKB.

Arbitration panel: Bernd Wollenberg (SV Schorfheide)
Mario Gorecki (USV Jena)
Valerio Casanova (OLG Regensburg)

Data security: With the registration any participant accepts that name, registration data, results and pictures will be published in registration and result lists, media and internet.
The personal data of the registration will be stored for the concern of the competition organization and execution. With the registration the participant accepts the storage of data for this reason.
The results as well as reports of the competition will be published in media.
The participants accept the possible publication of his name, surname, year of birth, club and possibly pictures in all kind of publishing media (registration lists and results) as well as in electronic media and internet.



Second Hand booth

We will have a booth for 2nd hand clothing, shoes, sportswear in the competition centre. If you have something you don't need anymore – you can bring it!

Minimum 10 % of the income will be donated to the children's group of Post SV Dresden!

FAQ:

What can I sell?

All articles, clothing, shoes, accessories for orienteering, sport, outdoor.

What does it cost?

50 Cent per person transaction fee.

What happens to my sales?

You will receive 90% of your fixed sales price. 10% will go to the Post SV Dresden children's group. Of course you can also donate more of your sales proceeds.

What do I need to prepare?

You mark your items with your initials, year of birth and price. For example: "HW79 €5". This works best with masking tape or a piece of paper with a safety pin. Don't have this at home? No problem, we also have both at the sales stand!

What happens if my articles are not sold?

You will of course receive these again when you come by to collect your proceeds.



Logistics Competition Centre Mohorn Grund

Toilets: Chemical WC in the CC

Washing: There is a water tank and washing facilities. This is not drinking water!

Kids-O: There will be a Kids-O program on all days in the CC.

Medical primary care: On both days there is a first aid center in the CC. The nearest hospital for emergencies is in Freital or Dresden.

Water/ Drinks: There will be a drink supply in the finish area.
Finishing drinks in returnable bottles - **please return the returnable bottles to the appropriate collection containers!**
There will also be drinking water from canisters. **You will need your own cup for this!**

Catering: There will be a catering on both days in the CC.

cake + coffee Pavillon	Grill	Veggie-booth
- cakes - coffee	- Bratwurst - Steak - Grilled cheese - Drinks	- Vegetarian food

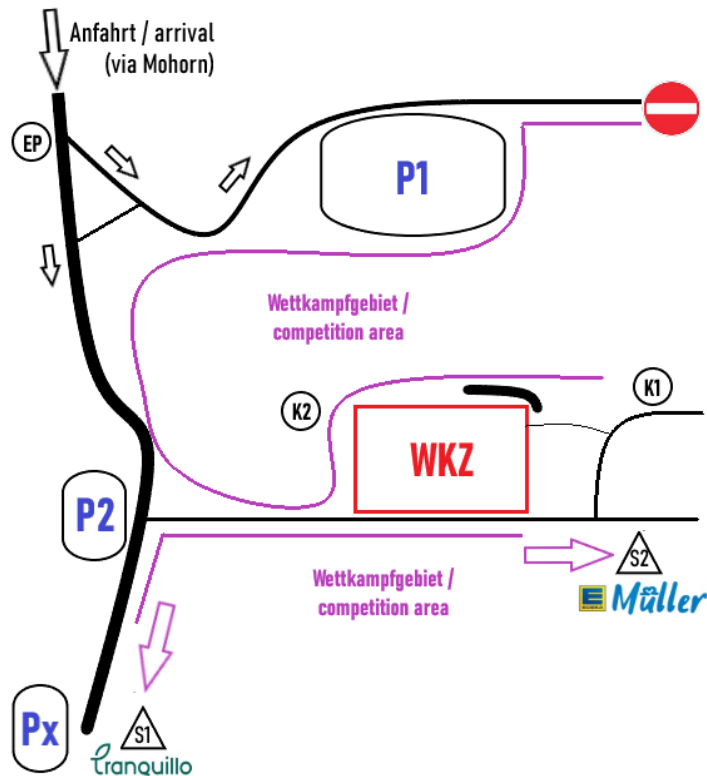
For sustainability and our environment, please bring your own plates and cups!

We will charge a fee of 0,50€ to disposable tablewear.

Booths: OL Shop Conrad
Sportvogl
2nd Hand booth

Competition Centre 18.05. and 19.05.

Location:



CC:

Legende / Legend:

WKZ - Wettkampfbereich / competition area

K1 - Kinder OL 1.Tag / childs orienteering 1st day
K2 - Kinder OL 2.Tag / childs orienteering 2nd day

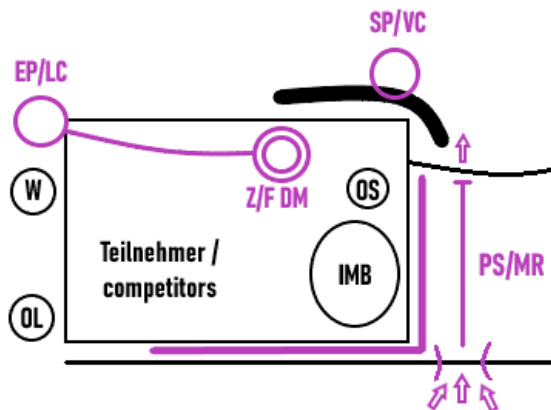
OS - Org Büro & Sanitäter / registration & first aid
IMB - Imbiss Zone / food court
W - WCs & Waschen / toilets & washing station
OL - OL Shops

PS/MR - Pflichtstrecke / mandatory route
SP/VC - Sichtposten / visible control
EP/LC - Endposten / last control
Z/F DM - Ziel für DM / finish for DM
Z/F 2 BRL - Ziel 2 für BRL / finish 2 for BRL

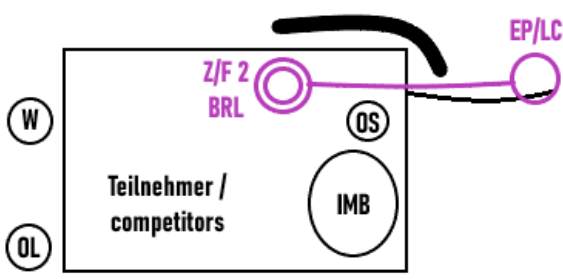
EP - Einweiser Parken / parking attendant
P1 - Hauptparkplatz PKW & kl. Transporter / main parking for cars & light transporters
P2 - Parken Veranstalter & WoMo / parking for organizer & campers
Px - Reserveparkplatz WoMo / reserve parking for campers

S1 - Weg zum "Tranquillo-Start" 1.Tag / way to "Tranquillo-Start" 1st day
S2 - Weg zum "Edeka Müller-Start" 1.+2.Tag / way to "Edeka Müller-Start" 1st+2nd day

WKZ Detail 1.Tag / 1st day



WKZ Detail 2.Tag / 2nd day



18.05. German Championship Middle Distance (WRE)

Start: 13 o'clock
Closing line finish: 17:30 o'clock

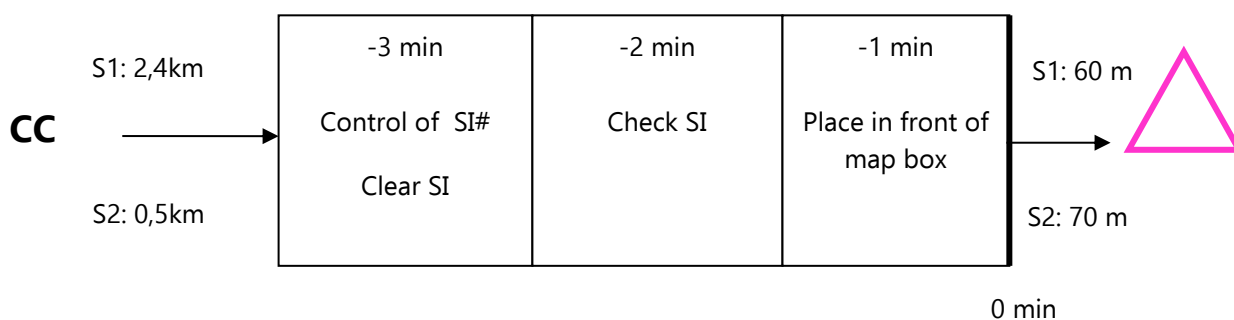
Distances: Parking – CC 0,2 – 1,0 km
 CC- tranquillo start 1: **2,4 km, 30 Hm**

! Please start early enough to tranquillo start 1. !
 There will be a possibility to use the WarmUp map at tranquillo start 1.
 At tranquillo start 1 there will be drinking water, we will have a toilet on the way.

CC- Edeka Müller Start 2: **0,5 km, 25 Hm**



Start procedure:



The map is taken at the start signal. Each runner is responsible for checking that he/she has taken/received the correct map. The route from start to the start of the orientation (compulsory start route) is flagged and must not be left!

Open course, W10, M10, W/M -12b: Separate lane at Edeka Müller start 2, open window for start 13:00 – 14:45 o'clock. Start with SI start station, compulsory route to start of orientation.

Control description: The control description is printed on the map. Additional they will be handed out in the start area.

Map: Mohorn Grund
 A4 Laserprint, Polyart 118g tear- and waterproof
 scale: see course data
 contour interval: 5 m
 recording: Andreas Lückmann 04/2024

Restricted areas are marked in purple on the map. **This also applies to the CC, which may not be entered!**

Special symbols: ISOM2017-2 pile area

Course setter: Dietmar Fuchs


Terrain description:

Slightly hilly Erzgebirge foothills, between 300 and 400 metres above sea level, partly steep slopes, finely profiled mining areas, with typical mixed forest including undergrowth and a dense network of paths.

Course data:

Category	Length (km)	Slope (hm)	controls	Start	scale
W -10, M -10	1,5	20	9	Edeka Müller S 2	1:10.000
W -12, M -12	1,9	45	10	Edeka Müller S 2	1:10.000
W/M -12b	1,5	15	7	Edeka Müller S 2	1:10.000
W -14	2	100	12	Edeka Müller S 2	1:10.000
M -14	2,6	85	11	Edeka Müller S 2	1:10.000
W -16, W 40-	2,7	90	13	Edeka Müller S 2	1:10.000
W -18	3,2	85	14	Edeka Müller S 2	1:10.000
W -20, WE	3,9	170	16	tranquillo S 1	1:10.000
W 19- A	2,8	115	16	Edeka Müller S 2	1:10.000
W 35-, M -16	3	75	14	Edeka Müller S 2	1:10.000
W 45-, W -50	2,6	85	12	Edeka Müller S 2	1:10.000
W 55-	2,3	80	12	Edeka Müller S 2	1:10.000
W 60-, W 65-	2	80	12	Edeka Müller S 2	1:7.500
W 70-, W 75-, W 80-, W 85-	1,5	65	10	Edeka Müller S 2	1:7.500
M -18, M 40-	3,6	195	17	tranquillo S 1	1:10.000
M -20, ME	5	175	18	tranquillo S 1	1:10.000
M 21- A	3,8	185	17	tranquillo S 1	1:10.000
M 35-	4,2	175	18	tranquillo S 1	1:10.000
M 45-	3,4	135	15	tranquillo S 1	1:10.000
M 50-	3,2	145	15	tranquillo S 1	1:10.000
M 55-	3,1	115	15	Edeka Müller S 2	1:10.000
M 60-	2,9	125	15	Edeka Müller S 2	1:7.500
M 65-, M 70-	2,4	70	12	Edeka Müller S 2	1:7.500
M 75-	2	85	11	Edeka Müller S 2	1:7.500
M 80-, M 85-	1,7	80	9	Edeka Müller S 2	1:7.500
DirKL	1,5	35	9	Edeka Müller S 2	1:10.000
DirML	1,9	60	12	Edeka Müller S 2	1:10.000
DirMS	2,1	85	13	Edeka Müller S 2	1:10.000
DirLS	2,4	90	14	Edeka Müller S 2	1:10.000

Compulsory route: For some courses there is a compulsory marked route east of the CC (about 35m).



Special Notes:

South of control 75 there is a pit with broken glass. This is cordoned off with flags and tape. Please do not enter!

Time measurement: Time measurement at the finish is done by registering at the finish station. SI Air+ is activated.

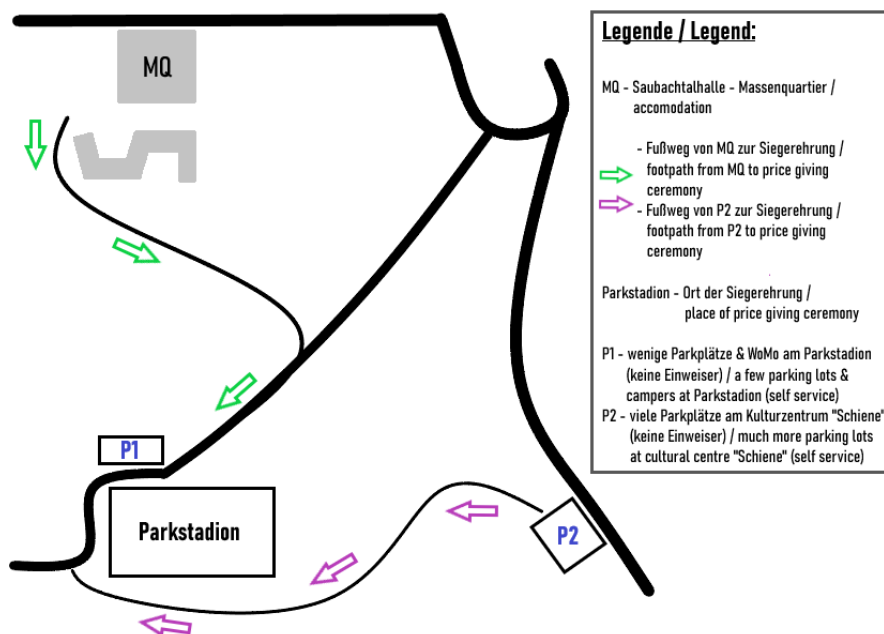
Liveresults:



Ceremony German Championship 18.05.

Location: Parkstadion Wilsdruff, Landbergweg 7a

Travelling: We ask all participants who park at the accommodation to walk from there to the Parkstadion. Distance approx. 1.0 km.
There are a few car parkings directly at the Parkstadion.
Another large car parking is located at the cultural centre "Schiene", Freiberger Straße.



Catering: The local catering will provide catering and refreshments in the stadium from 6pm.

Sequence: We plan to start the award ceremony at around 7 pm and to honour all categories except W/M-12b, W19A, M21A.

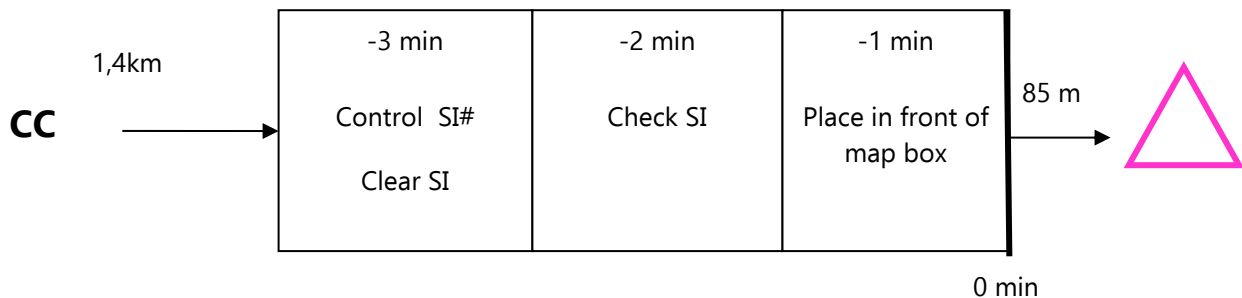
19.05. National Ranking Event Long Distance

Start: 10:00 o'clock
Closing line finish: 16:00 o'clock

Distances: CC - Edeka Müller/ tranquillo-Start: 1400m / 115 Hm
 Finish 1 on the way to start, finish 1 - CC: 900m
 finish 2 in the CC



Start procedure:



The map is taken at the start signal. Each runner is responsible for checking that he/she has taken/received the correct map. The route from start to the start of the orientation (compulsory start route) is flagged and must not be left!

Open course, W10, M10, W/M -12b: Separate lane, window for start 10:30 – 12:30 o'clock
 Start with SI start station, compulsory route to start of orientation.

Control description: The control description will be handed out in the start area.

The following categories have the description also on the map:

W -10	text
M -10	text
W -12	text
M -12	text
W -14	symbols
M -14	symbols
W/M -12b	text
DirKL	text
DirML	text

Map: Mohorn Grund
 Laserprint, 1:15000 Offsetprint on Pretex
 scale: see course data
 contour interval: 5 m
 Recording: Ludwig Genderjahn, Andreas Lückmann 04/2024

Special symbols: ISOM2017-2  pile area

Course setter: Leif Bader, Moritz Döllgast

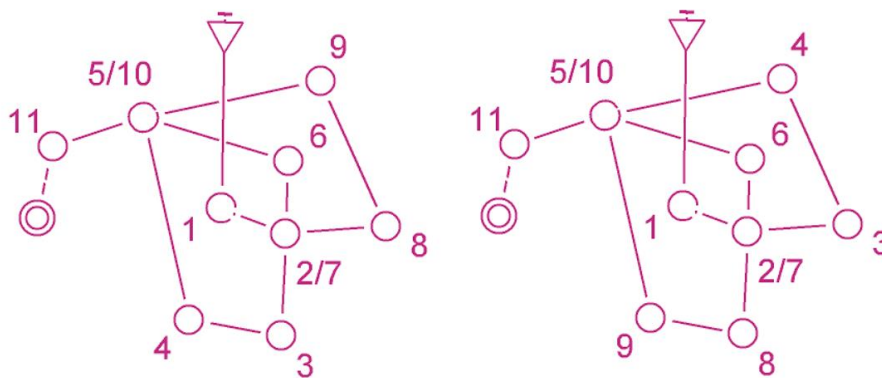
Terrain description:

Variation of Erzgebirge foothills, individual steeply sloping valleys of the feeders to the Triebisch river, variation from open areas with very good runnability to areas with lots of undergrowth (brambles etc.). Terrain varies from areas with many ditches to areas with mining profiles and clearly structured areas. Regular dense network of paths.

Drinks/ water: There will be water on some control points and stations in the forest.

Special Information category ME

For the category ME, the course includes a **phi-loop**, see schematic sketch. At the end of the phi-loop, all runners have completed the same distance.



There will be two separate start lists for the ME with variation "AB" and variation "BA". The runners will start alternately on the different variations of the course.

An overview of the variation with the names of the participants will be available at the start and at the ticket office. The variation is also printed on the control description and map. Please check that you are using the correct control point description and map!

Time measurement: Time measurement at the finish is done by registering at the finish station. SI Air+ is activated.

Liveresults:



Course data:

Category	Length (km)	Slope (hm)	controls	Scale	format	length control description	Water	after ~	Finish
W -10	2,3 km	50	9	1:10 000	A4	7 cm	-		1
W -12	2,8 km	65	9	1:10 000	A4	7 cm	-		1
W -14	4,0 km	110	12	1:10 000	A4	9 cm	-		1
W -16	5,0 km	125	11	1:10 000	A4	8 cm	1	55-60%	1
W -18	6,6 km	170	14	1:15 000	A4	10 cm	1	65-70%	1
W 19- A	5,8 km	140	13	1:10 000	A4	9 cm	1	65-70%	1
W 35-	6,6 km	170	14	1:10 000	A4	10 cm	1	65-70%	1
W 40-	5,7 km	150	13	1:10 000	A4	9 cm	1	60-65%	1
W 45-	5,0 km	125	11	1:10 000	A4	8 cm	1	55-60%	1
W 50-	5,1 km	140	12	1:10 000	A4	9 cm	1	60-65%	1
W 55-	5,1 km	140	12	1:10 000	A4	9 cm	1	60-65%	1
W 60-	4,3 km	105	11	1:10 000	A4	8 cm	1	50-55%	1
W 65-	3,6 km	80	10	1:7 500	A4	8 cm	1	30-40%	1
W 70-	2,9 km	55	8	1:7 500	A4	6 cm	-		1
W 75-	2,9 km	55	8	1:7 500	A4	6 cm	-		1
W 80-	2,4 km	65	6	1:7 500	A4	5 cm	-		1
W 85-	2,4 km	65	6	1:7 500	A4	5 cm	-		1
WE	11,2 km	300	24	1:15 000	A4	16 cm	2	25%; 75%	2
M -10	2,3 km	50	9	1:10 000	A4	7 cm	-		1
M -12	2,8 km	65	9	1:10 000	A4	7 cm	-		1
M -14	4,4 km	115	11	1:10 000	A4	8 cm	-		1
M -16	5,7 km	150	13	1:10 000	A4	9 cm	1	60-65%	1
M -18	8,1 km	235	15	1:15 000	A4	11 cm	2	25%; 75%	1
M -20	10,3 km	275	22	1:15 000	A4	15 cm	2	25%; 75%	2
M 21- A	8,1 km	235	15	1:10 000	A3	11 cm	2	25%; 75%	1
M 35-	10,3 km	275	22	1:10 000	A3	15 cm	2	25%; 75%	2
M 40-	8,1 km	235	15	1:10 000	A3	11 cm	2	25%; 75%	1
M 45-	7,4 km	185	17	1:10 000	A4	12 cm	1	70-75%	1
M 50-	6,9 km	160	16	1:10 000	A4	11 cm	1	65-70%	1
M 55-	5,3 km	175	13	1:10 000	A4	9 cm	1	50-60%	1
M 60-	5,3 km	175	13	1:10 000	A4	9 cm	1	50-60%	1
M 65-	4,3 km	105	11	1:10 000	A4	8 cm	1	50-55%	1
M 70-	3,6 km	80	10	1:7 500	A4	8 cm	1	30-40%	1
M 75-	2,9 km	55	8	1:7 500	A4	6 cm	-		1
M 80-	2,9 km	55	8	1:7 500	A4	6 cm	-		1
M 85-	2,4 km	65	6	1:7 500	A4	5 cm	-		1
ME	13,3 km	315	27	1:15 000	A4	18 cm	3	25% ; 50-65%; 80%	2
W/M -12b	2,3 km	50	9	1:10 000	A4	7 cm	-		1
DirKL	2,9 km	60	9	1:10 000	A4	7 cm	-		1
DirML	3,8 km	90	10	1:10 000	A4	8 cm	1	50-55%	1
DirMS	5,6 km	130	12	1:10 000	A4	9 cm	1	60-65%	1
DirLS	8,0 km	215	19	1:10 000	A4	13 cm	1	70-75%	1



Logistics Competition Centre Wilsdruff

Toilets: Toilets in Saubachtalhalle.

Washing: Showers in Saubachtalhalle.

Kids-O : There will be a Kids-O program on all days in the CC.

Medical primary care: On both days there is a first aid station in the CC. The nearest hospital for emergencies is in Dresden.

Water/ Drinks: There will be a drink supply in the finish area.
Finishing drinks in returnable bottles - **please return the returnable bottles to the appropriate collection containers!**
There will also be drinking water from canisters. **You will need your own cup for this!**

Catering: There will be a catering on both days in the CC.

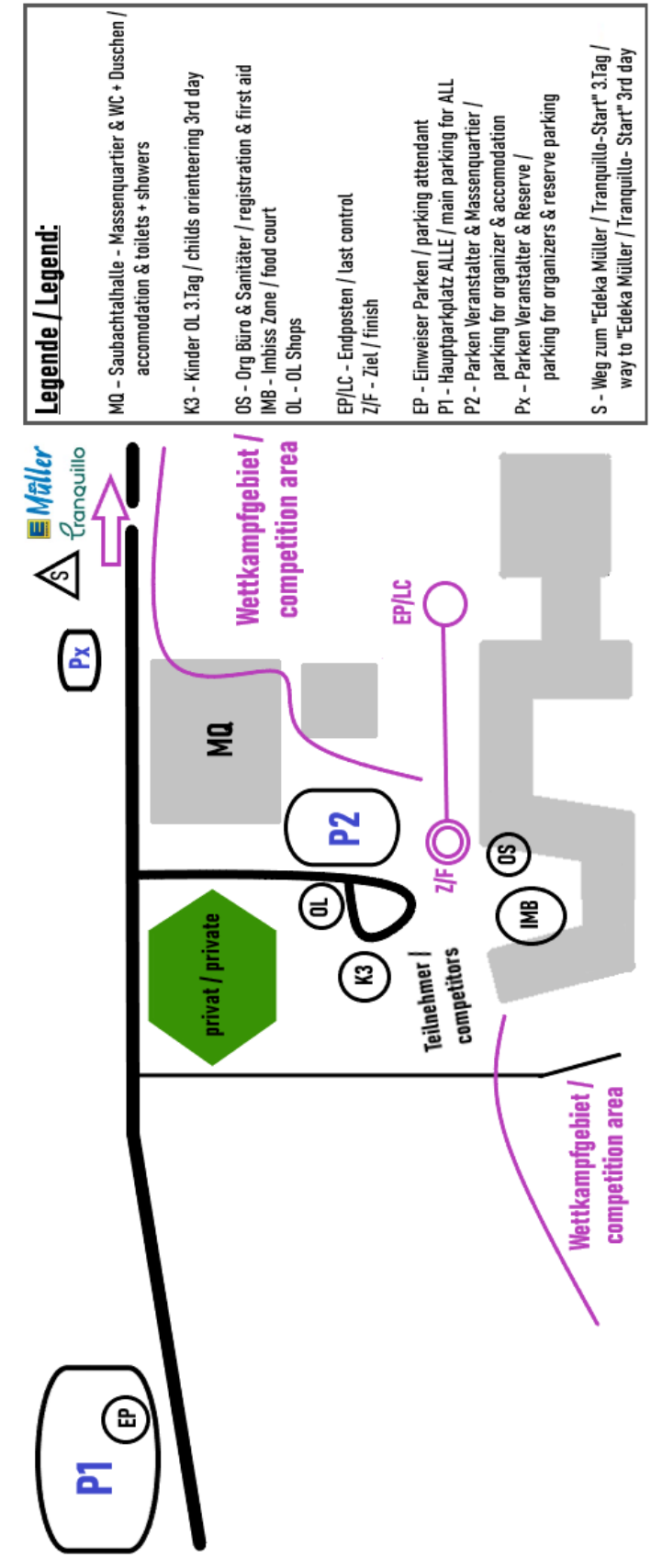
For sustainability and our environment, please bring your own plates and cups!

We will charge a fee of 0,50€ to disposable tablewear.

Booths: OL Shop Conrad
Sportvogel
2nd Hand Stand

Competition Center 20.05.

Location:



Legende / Legend:

- MQ – Saubachthalle – Massenquartier & WC + Duschen / accommodation & toilets + showers
- K3 – Kinder OL 3.Tag / childs orienteering 3rd day
- OS – Org Büro & Sanitär / registration & first aid
- IMB – Imbiss Zone / food court
- OL – OL Shops
- EP/LC – Endposten / last control
- Z/F – Ziel / finish
- EP – Einweiser Parken / parking attendant
- P1 – Hauptparkplatz ALLE / main parking for ALL
- P2 – Parken Veranstalter & Massenquartier / parking for organizer & accommodation
- Px – Parken Veranstalter & Reserve / parking for organizers & reserve parking
- S – Weg zum "Edeka Müller / Tranquillo-Start" 3.Tag / way to "Edeka Müller / Tranquillo- Start" 3rd day

20.05. National Ranking Event Sprint Distance (WRE)

Start: 10:00 o'clock

Closing line finish: 13:30 o'clock

Distances: Parking – CC: 0,0 – 0,9 km

CC - Edeka Müller/ tranquillo-Start: 0,9 km

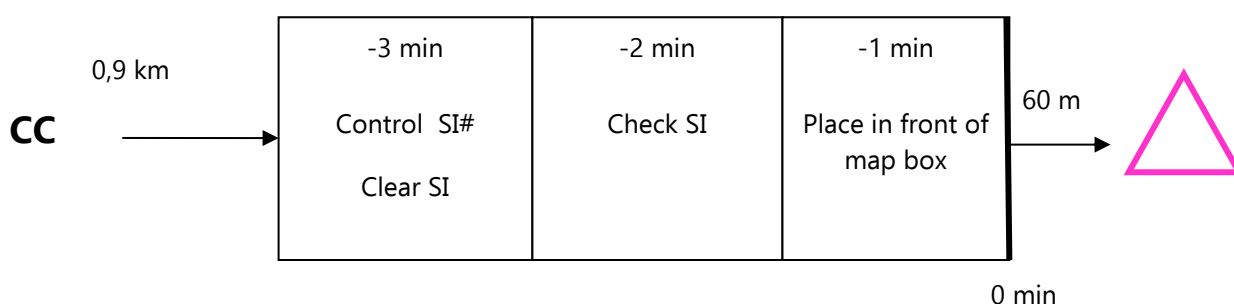
Finish is in the CC



Bib: There will be start numbers/ bibs for the sprint to clearly identify the participants. The start number must be worn clearly visible on the chest and the sponsors must not be covered.

The bibs will be issued on a club basis at the event office on 19.05. and 20.05.

Start procedure:



The map is taken at the start signal. Each runner is responsible for checking that he/she has taken/received the correct map. The route from start to the start of the orientation (compulsory start route) is flagged and must not be left!

Open course, W10, M10, W/M -12b: Separate lane, window for start 10:15 – 11:45 o'clock

Start with SI start station, compulsory route to start of orientation.

Control description: The control description is printed on the map. Additionally they will be handed out in the start area.

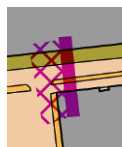
Map: Wilsdruff
 Laserprint on Pretex, format see course data
 scale: see course data
 contour interval: 2,5 m
 Recording: Florian Weinert, Andreas Lückmann 05/2024
 ISSprOM 2019

Course setter: Moritz Lucke, David Saupe

Terrain description:

Typical small town with some narrow streets and parkland. The final section is in the school grounds. There are also slight ascents.

restricted areas: olive green = restricted area
artificial barrier see example:



Course data:

Category	Length	Slope (hm)	controls	scale	format
W -10	1200 m	20	10	1:4000	A4
W -12	1400 m	25	12	1:4000	A4
W -14	2000 m	30	13	1:4000	A4
W -16	2600 m	35	19	1:4000	A4
W -18	2700 m	40	19	1:4000	A4
W 35-	2700 m	35	17	1:4000	A4
W 40-	2700 m	35	17	1:4000	A4
W 45-	2500 m	35	17	1:4000	A4
W 50-	2500 m	35	17	1:4000	A4
W 55-	2200 m	35	16	1:3000	A3
W 60-	2200 m	35	16	1:3000	A3
W 65-	1800 m	30	13	1:3000	A3
W 70-	1800 m	30	13	1:3000	A3
W 75-	1500 m	25	11	1:3000	A3
W 80-	1500 m	25	11	1:3000	A3
W 85-	1500 m	25	11	1:3000	A3
WE	2900 m	40	22	1:4000	A4

Category	Length	Slope (hm)	controls	scale	format
M -10	1200 m	20	10	1:4000	A4
M -12	1400 m	25	12	1:4000	A4
M -14	2000 m	30	13	1:4000	A4
M -16	2800 m	45	19	1:4000	A4
M -18	3200 m	40	21	1:4000	A4
M 35-	2900 m	35	20	1:4000	A4
M 40-	2900 m	35	20	1:4000	A4
M 45-	2600 m	35	19	1:4000	A4
M 50-	2600 m	35	19	1:4000	A4
M 55-	2400 m	35	17	1:3000	A3
M 60-	2400 m	35	17	1:3000	A3
M 65-	2200 m	30	16	1:3000	A3
M 70-	2200 m	30	16	1:3000	A3
M 75-	1600 m	25	12	1:3000	A3
M 80-	1600 m	25	12	1:3000	A3
M 85-	1600 m	25	12	1:3000	A3
ME	3500 m	45	22	1:4000	A4

W/M -12b	1200 m	20	8	1:4000	A4
DirKL	1500 m	30	12	1:4000	A4
DirML	1900 m	25	14	1:4000	A4

Time measurement: Time measurement at the finish is done by registering at the finish station. SI Air+ is activated.

Liveresults:



Organization Team

Organizers: Arbeitsgemeinschaft Orientierungslauf (DTB & DOSV)
 Organizing club: Post SV Dresden
 Event Director: Dirk Meyer
 IOF Advisor: Diethard Kundisch

Course setting
 18.05.: Dietmar Fuchs
 19.05.: Leif Bader, Moritz Döllgast
 20.05.: David Saupe, Moritz Lucke



Map/ print: Andreas Lückmann
 Start: Rolf Weinert
 Competition Center: Alexander Richter
 Results/ IT: Thomas Rothkegel
 Event office: Anett von Dalowski
 Press: Paul Leidinger, Anett von Dalowski
 Partners/ Sponsoring: Alexander Richter
 Accommodation: Jens Seidel
 Catering: Helga Lucke, Jürgen Saupe, Dorena Barchfeld
 Material: Jan von Dalowski, Jörg Leibiger
 SI: Sebastian Moraweck
 Kids-O: Anke Müller
 Ceremony: Henrike Lucke



THANK YOU!



Wir danken allen Partnern und Sponsoren.



Foto: Martin Plaschke

THANK YOU!

We would like to thank furthermore the following persons and supporters:

- # Mario Gnannt (Vereinsvorsitzender SG Motor Wilsdruff, Hallenverantwortlicher Wilsdruff)
- # André Börner (Bauamtsleiter Wilsdruff, Ortsvorsteher Mohorn Grund)
- # Jennifer Edelmann (Landratsamt Pirna)
- # Çağla Yalçinkaya (Hauptamtsleiterin Wilsdruff)
- # Matti Rarisch (Stadtverwaltung Wilsdruff)
- # Murat Yüney (Gaststätte Stadion Wilsdruff)
- # Andreas Auerswald (Agrargenossenschaft)
- # Dr. Horst Bittner (Vereinsvorsitzender Wacker Mohorn e.V.)
- # Olaf Bözinger (Bauhof Wilsdruff)
- # Andre Lommatzsch (L-Bau Lommatzsch)
- # Clemens Billerbeck (Wohnungswerk Sachsen AG)
- # Stephan Clemens (Tranquillo GmbH)
- # Doreen Mindemann (Deutsche Post DHL)
- # e-motion e-Bike Welt Dresden West (Wilsdruff)
- # Dresdner Kaffee und Kakao Rösterei
- # S&W Miet WC GbR
- # Verkehrstechnik Jähmig GmbH